



STOCKPORT
METROPOLITAN BOROUGH COUNCIL

Services to place

Stopford House

Stockport


SK1 3XE

**THE METROPOLITAN BROOUGH COUNCIL OF STOCKPORT
(HEATON LANE, STOCKPORT) (BUS GATE) AND (REVOCATION)
ORDER 2021.**

The road markings and signs for the westbound and eastbound Bus Gate on Heaton Lane, between Astley Street and A560 King Street West, and Astley Street and A6 Wellington Road North, Stockport; have been introduced in accordance with the Traffic Signs Regulations and General Directions 2016.

Name: Eraina Smith

Position: Network and Infrastructure Manager

Signed: 

Date: 6th October 2022

1. ALL ENDORSEMENTS ARE IN WORDS UNLESS STATED OTHERWISE.
2. THIS DOCUMENT SHALL BE READ IN CONJUNCTION WITH ALL RELATED ENDORSEMENTS AND ENDORSED DETAILS.
3. THE WORK SHALL BE COMPLETED IN ACCORDANCE WITH THE REQUIREMENTS OF THE SPECIFICATIONS AND SHALL BE SUBJECT TO THE FOLLOWING:
4. CONFLICTING INFORMATION SHALL BE THE EMPLOYER'S (OR INSURER'S) OVER THE CONTRACTOR'S. THE CONTRACTOR SHALL BE RESPONSIBLE FOR THE ORDER OF THE ENDORSEMENTS AND THAT PROVIDED BY OTHERS REFERENCED TO THE ENDORSEMENTS PROVIDED BY THE CONTRACTOR.
5. DRAFTS SHALL BE READ MAKING REFERENCES REFER TO DRAFT NUMBER AND DATE OF LATEST DRAFT.
6. CONTRACTOR TO ALLOW FOR BEST BE-AM CONTINGENCY.
7. ALL COMPLETED CROSSING WORKS SHALL BE CAST ALLOY STEEL 100mm square AS PER DRAWING STR/PA/11.



FOR
CONSTRUCTION

Case	Sex	Age	Height	Weight	Time of onset	Duration	Site	Character	Notes
Case 1	Male	45	170 cm	70 kg	1978	10 years	Right arm	Spastic	Right arm weakness and numbness
Case 2	Female	55	160 cm	60 kg	1980	8 years	Left leg	Spastic	Left leg weakness and numbness
Case 3	Male	60	180 cm	80 kg	1982	12 years	Right arm and leg	Spastic	Right arm and leg weakness and numbness
Case 4	Female	40	150 cm	50 kg	1985	5 years	Left arm	Spastic	Left arm weakness and numbness
Case 5	Male	50	170 cm	70 kg	1988	10 years	Right arm and leg	Spastic	Right arm and leg weakness and numbness
Case 6	Female	65	160 cm	60 kg	1990	15 years	Left arm and leg	Spastic	Left arm and leg weakness and numbness
Case 7	Male	70	180 cm	80 kg	1992	18 years	Right arm and leg	Spastic	Right arm and leg weakness and numbness
Case 8	Female	35	150 cm	50 kg	1995	3 years	Left arm	Spastic	Left arm weakness and numbness
Case 9	Male	45	170 cm	70 kg	1998	7 years	Right arm and leg	Spastic	Right arm and leg weakness and numbness
Case 10	Female	55	160 cm	60 kg	2000	10 years	Left arm and leg	Spastic	Left arm and leg weakness and numbness

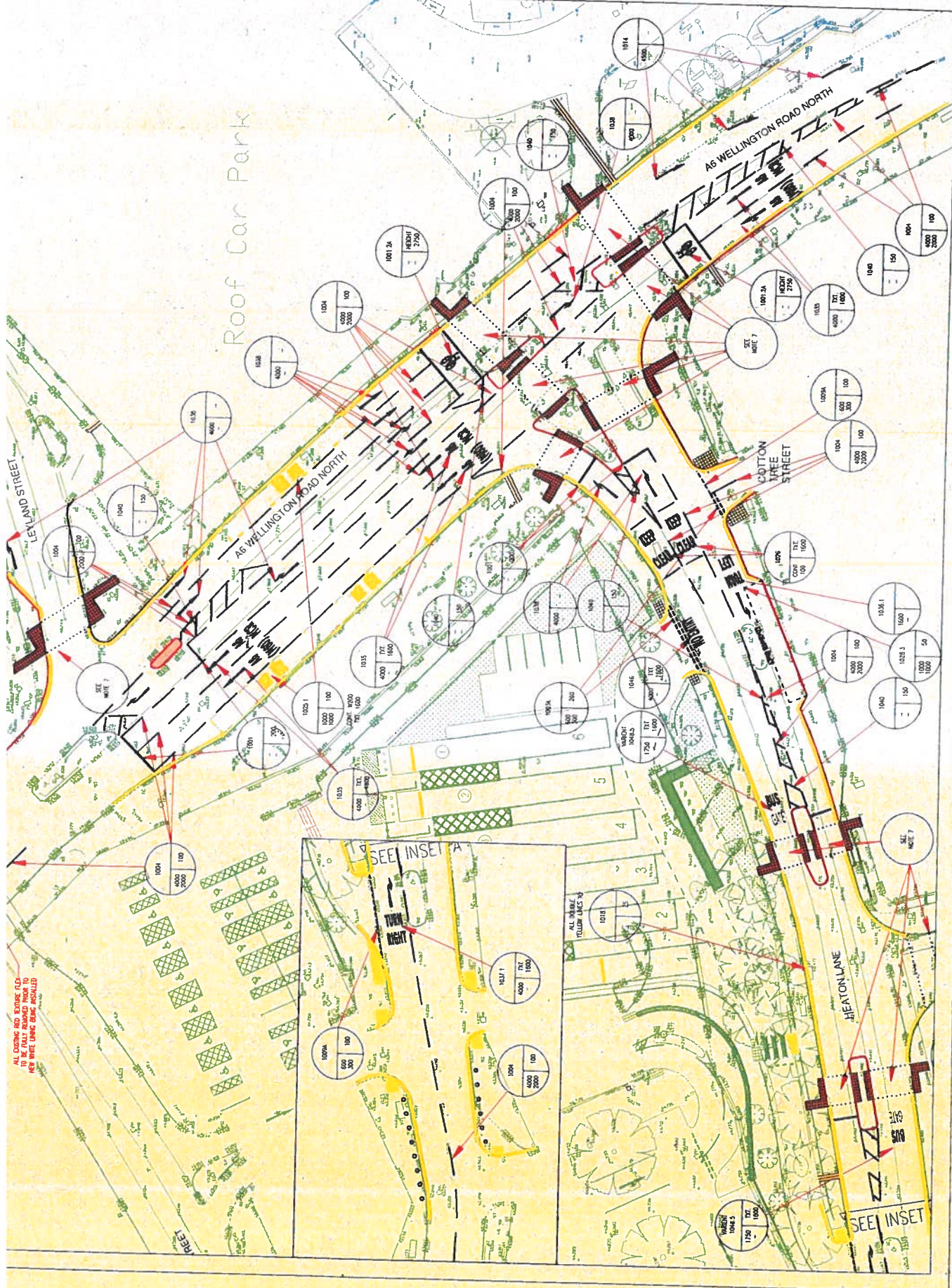


STOCKPORT
METROPOLITAN BOROUGH COUNCIL

0527-706
A6/HEATON LANE
JUNCTION CHANGES AND
HEATON LANE BUSWAY

**FULL SITE
ROAD MARKINGS**

Engineer	DR	JXB	Dischd	GM	Approved	BD
To	08/20/17 09/20/17		Date		Date	
A1		Scale		1:250		



Roof Car Park

Figure 1: A6 Wellington Road North - Southbound



Figure 2: A6 Wellington Road North – Southbound (Astley Lane jct approach)




Figure 3: A6 Wellington Road North – Northbound (Astley Lane jct approach)



Figure 4: A6 Wellington Road North – Northbound (A6 at Heaton Lane jct)



Figure 5: Heaton Lane - Westbound



Figure 6: Heaton Lane - Westbound




Figure 7: Heaton Lane – Westbound (Heaton Lane at Astley Lane jct)




Figure 8: Heaton Lane – Westbound (Heaton Lane at Astley Lane jct)




Figure 9: Heaton Lane – Westbound (Heaton Lane at Astley Lane Jct)




Figure 10: Heaton Lane – Eastbound (Astley Lane Jct Approach)

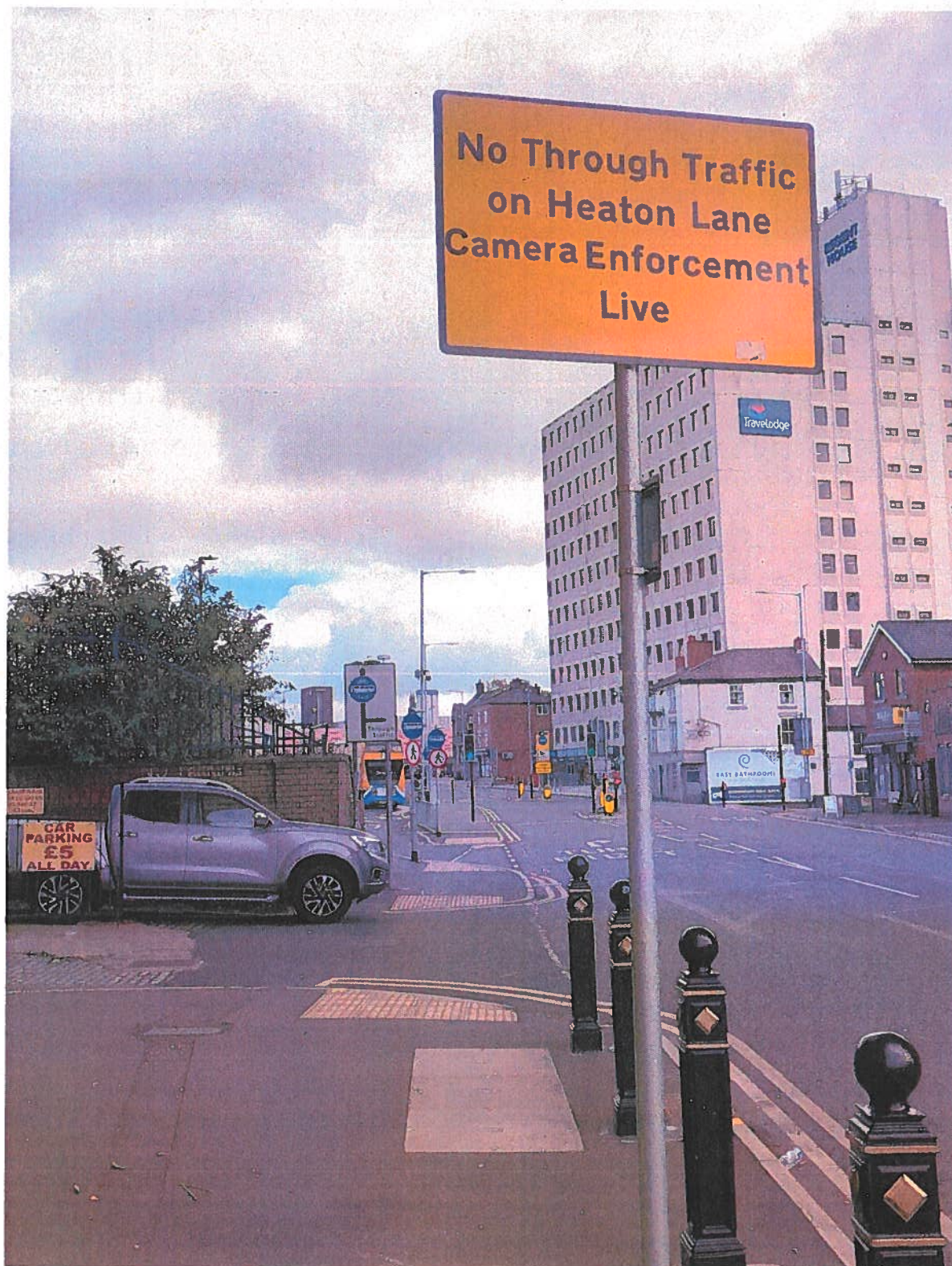


Figure 11: Heaton Lane – Eastbound (Astley Lane jct approach)




Figure 12: Heaton Lane – Eastbound (Astley Lane jct approach)




Figure 13: Heaton Lane – Eastbound (view from Heaton lane at Astley Lane jct)



Figure 14: Heaton Lane – Eastbound (view from Heaton Lane)



Figure 15: Heaton Lane – Eastbound (view from Heaton Lane opp Astley Lane jct)




Figure16: Approach from A5145 Travis Brow



Figure 17: A560 King Street West – Eastbound (towards roundabout)



Figure 18: Astley Street (westerly side, roughly 25 metres south of jct with Heaton Lane)



Figure 19: Astley Street (easterly side, roughly 30 metres south of jct with Heaton Lane)

